




**Saskatchewan
Industry and
Resources**
Saskatchewan
Geological Survey

Report 223

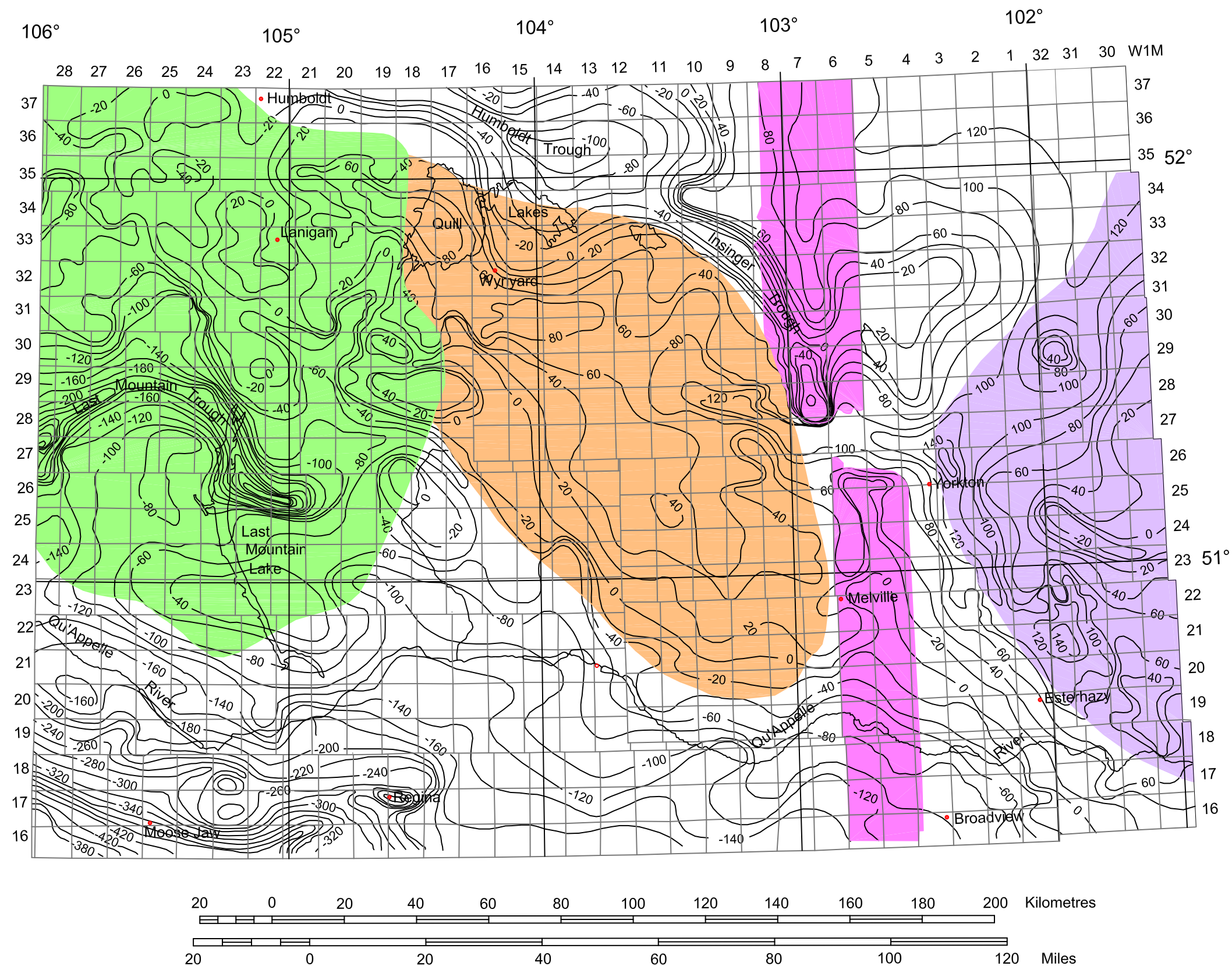
Figure 47 - Structural elements of the Punnichy Arch district, southeastern Saskatchewan


Legend:

-  Watrous Dome
-  Wynyard Dome
-  Tabbernor Linear
-  Yorkton Salient
(of the Moosomin-Hudson
Bay Structural Belt)

Contours are on the sub-Success
erosion surface
Contour Interval: 20 m (Elevations
msl)



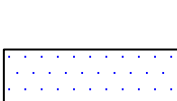
(after J.E. Christopher, 2000)





**Saskatchewan
Industry and
Resources**
Saskatchewan
Geological Survey

Report 223
Figure 48 - Structure map on the Cantuar
Formation and locations of Mannville natural-gas
fields and oilfields, Saskatchewan
Legend:

-  Mannville natural-gas fields
-  Mannville oilfields
-  Middle Devonian Prairie Evaporite salt bed
distribution (after Fuzesy, 1982)

Note: Complete well information available
in Appendix B
Contour Interval: 20 m (Elevations msl)

