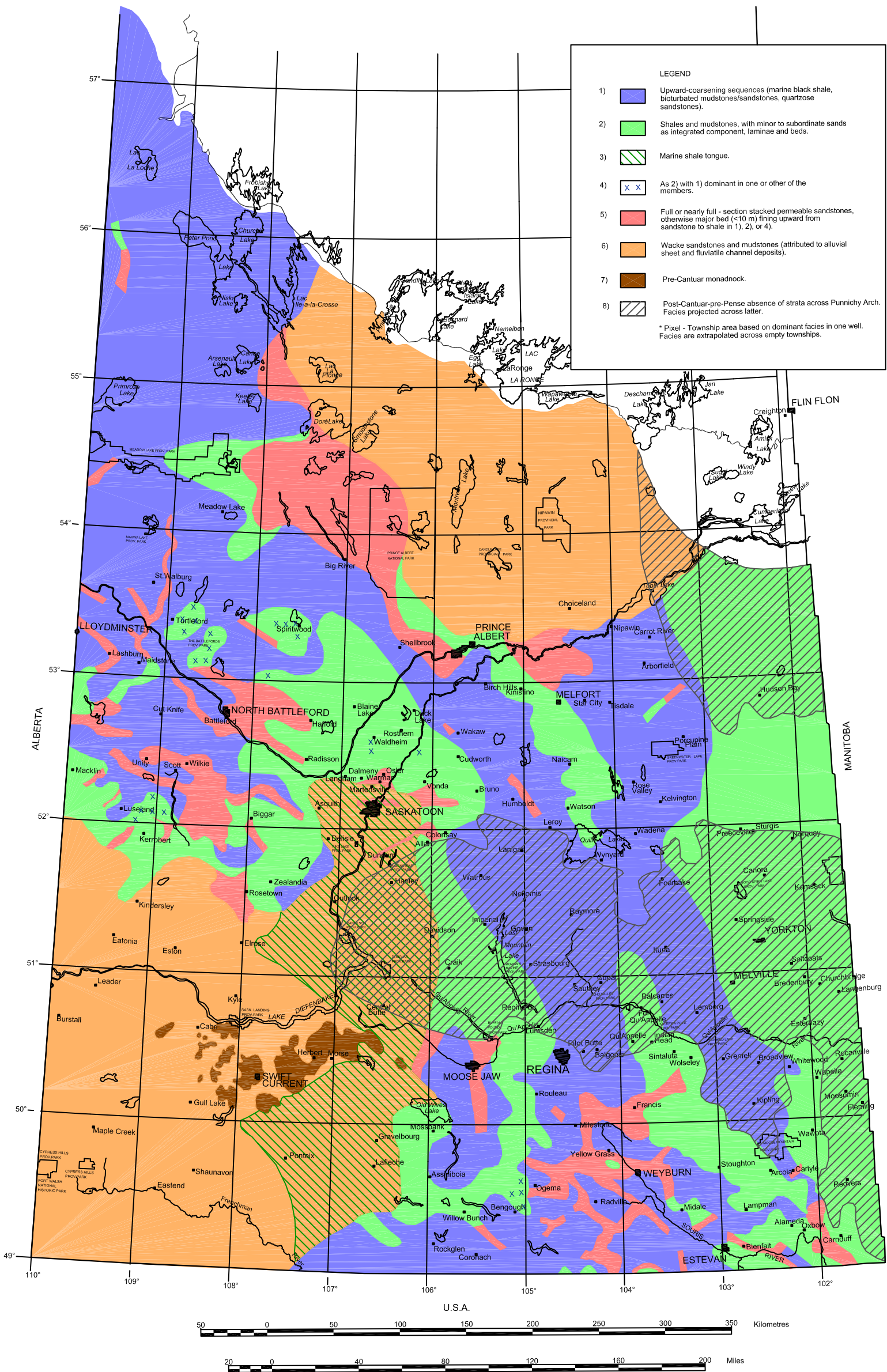




Saskatchewan
Industry and
Resources
Saskatchewan
Geological Survey

Report 223

Figure 40 - Dominant facies in the Waseca Member (upper Atlas) of the
Cantuar Formation, Saskatchewan






Figure 41 – a) (top) Waseca fluvatile sandstone on the Nipekamew River, east of La Ronge, northern Saskatchewan; b) (bottom) detail, showing large-scale channel forms in contact with smaller scale trough-cross-bedded sandstone.




Figure 42 – Grand Rapids Formation on the Clearwater River, Twp. 89 at the Saskatchewan-Alberta boundary, west-central Saskatchewan.



Report 223
Figure 43 - Geology of the sub-Pense unconformity surface, Saskatchewan

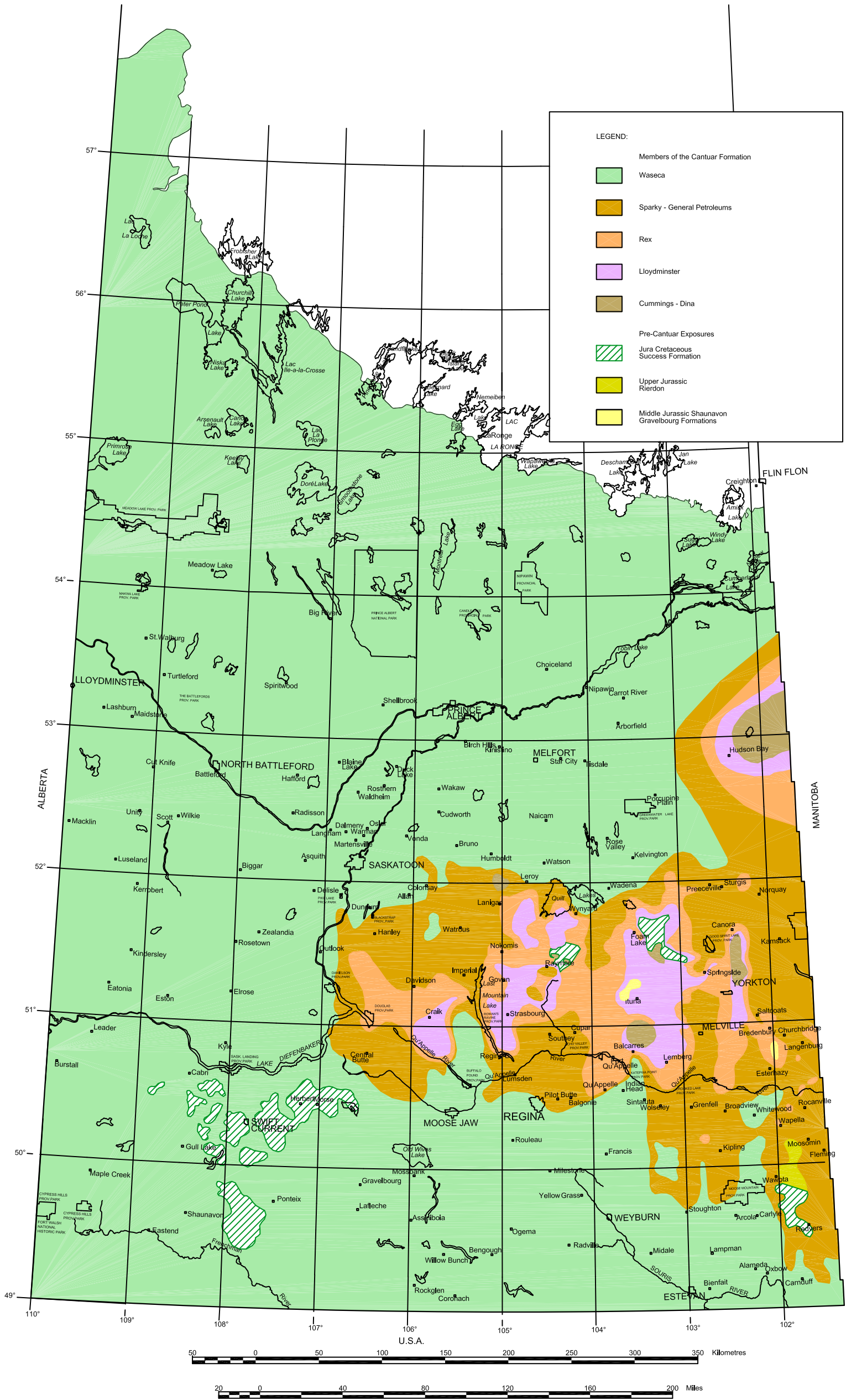




Figure 44 – Bioturbated sandstone in Unit 1 of the Pense Formation at Mobil South Grassdale 32-10 (10-32-6-15W2), southeastern Saskatchewan.